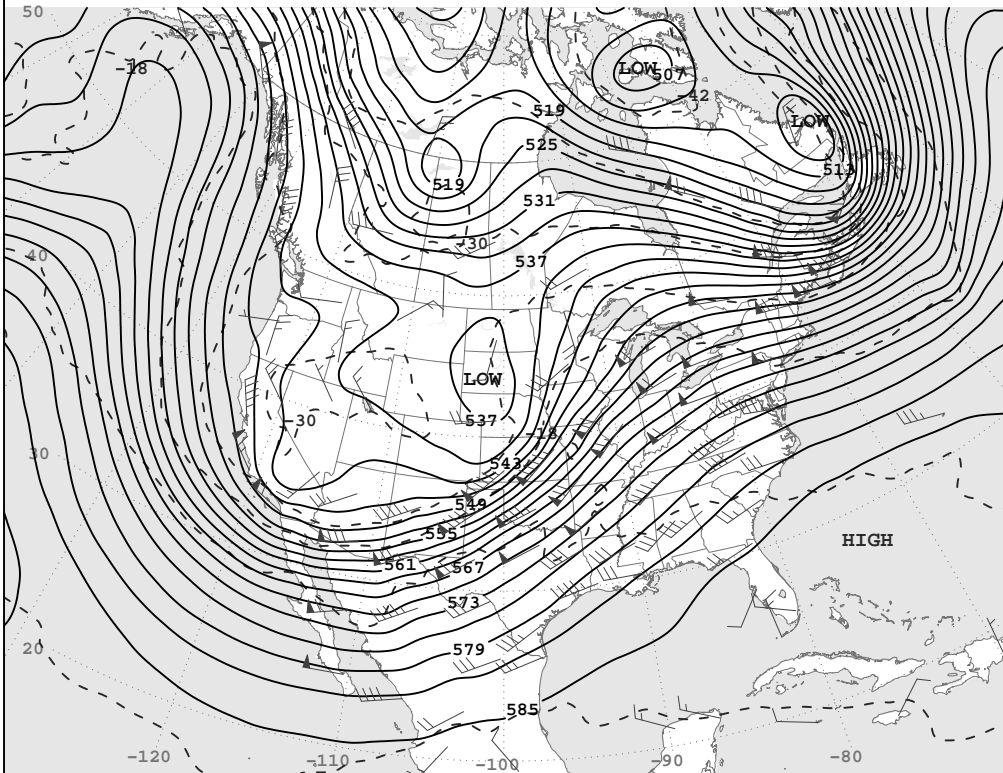
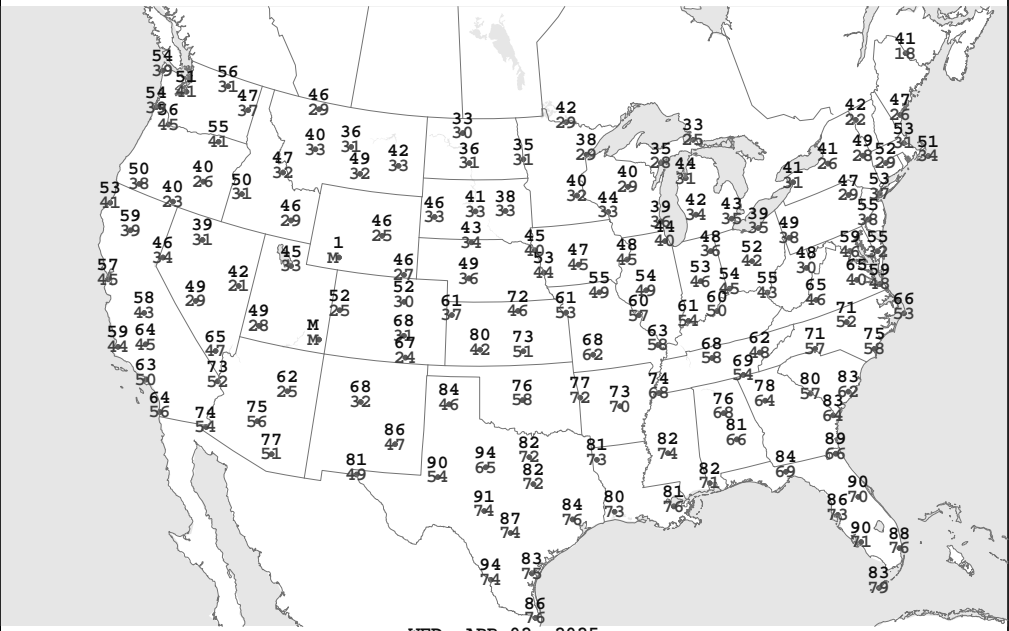


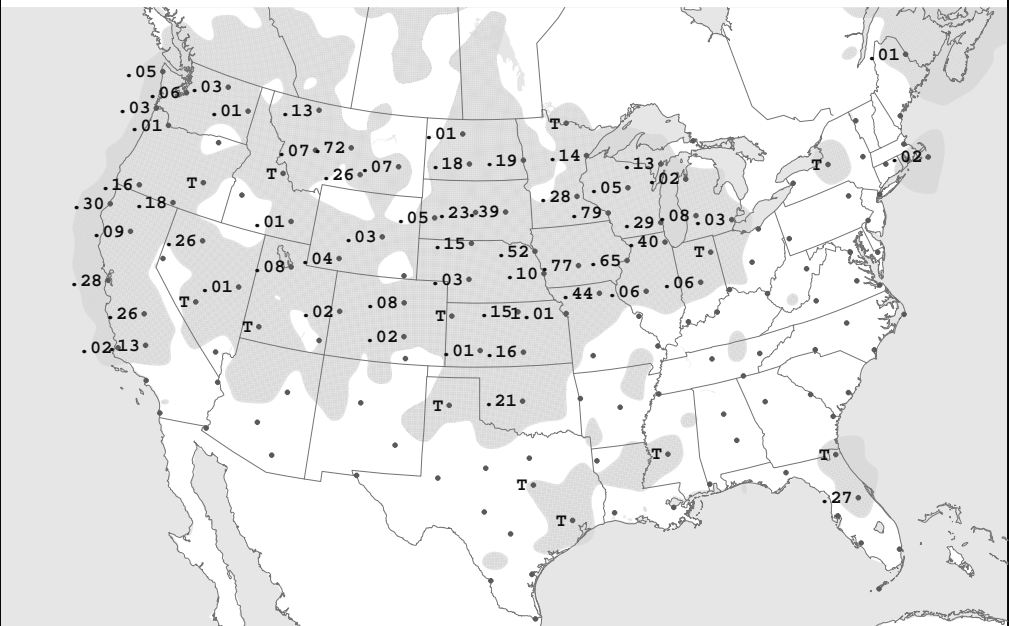
Surface Weather Map and Station Weather at 7:00 A.M. E.S.T.



500-Millibar Height Contours at 7:00 A.M. E.S.T.
 WED, APR 02, 2025



WED, APR 02, 2025
 Highest and Lowest Temperature



WED, APR 02, 2025
 24-hour Precipitation Areas and Amounts Ending 7:00 A.M. E.S.T.