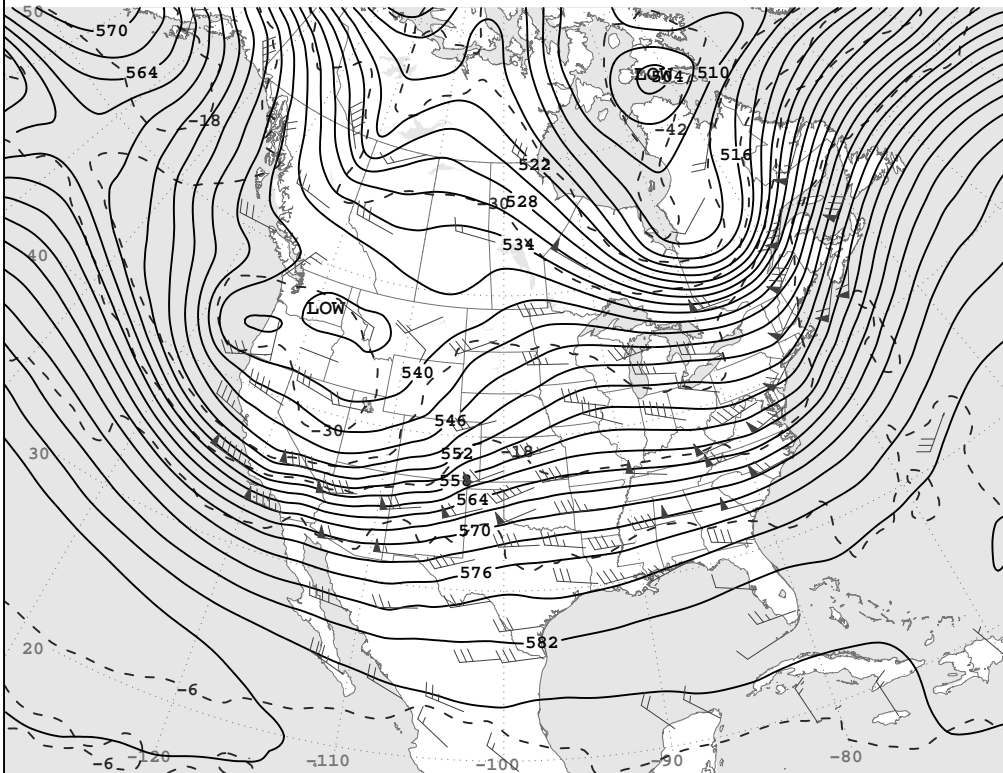


NOAA  
 National Oceanic and Atmospheric Administration  
 U.S. Department of Commerce

**Weather Prediction Center**  
**Analyst Miller**

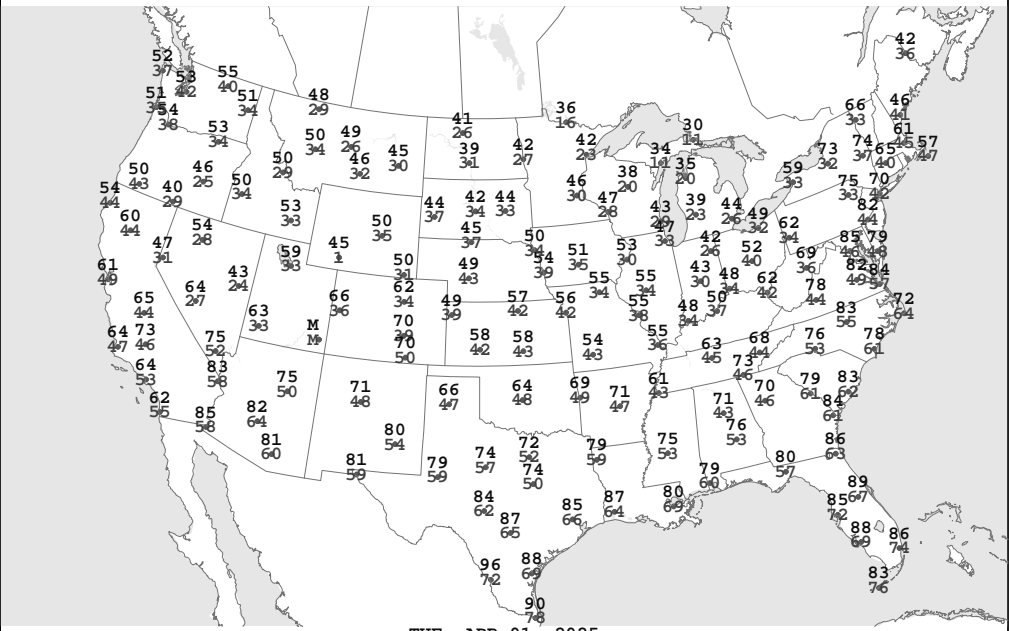
True at 40.00N  
 NM 100 200 300 400 500

Surface Weather Map and Station Weather at 7:00 A.M. E.S.T.



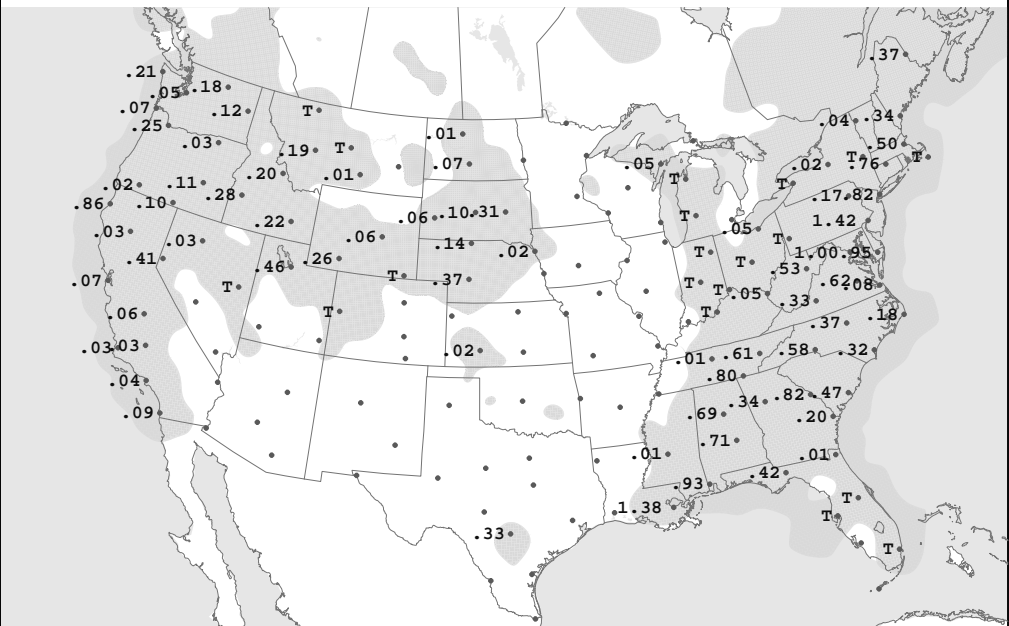
TUE, APR 01, 2025

500-Millibar Height Contours at 7:00 A.M. E.S.T.



TUE, APR 01, 2025

Highest and Lowest Temperature



TUE, APR 01, 2025

24-hour Precipitation Areas and Amounts Ending 7:00 A.M. E.S.T.